

NOTICE!!

These documents have been scanned!

Do not place un-scanned documents beneath this notice!

Do not remove this notice from this file!

GPO Jacket No. 560-102
Print Order 61540
Rise Business Services, LLC
Job=AZ15 5/10/2019



Box Number= AZ15034



Claim Begin-End: AMC428423-AMC428423

1 Initial Receipt



AZ15034-18

AMC426152-AMC428464

112495

**NO WARRANTY IS MADE BY BLM
FOR USE OF THE DATA FOR
PURPOSES NOT INTENDED BY BLM**

United States Department of the Interior
Bureau of Land Management
 LANDS/RECREATION & PLANNING
 ONE N CENTRAL AVE
 PHOENIX, AZ 85004 -2203
 Phone: 602-417-9200

Receipt

No: 3066470

Transaction #: 3155947	
Date of Transaction: 06/27/2014	
CUSTOMER:	
FRANK LAVOIE 542 HARSHAW RD PATAGONIA, AZ 85624-6088 US	

LINE #	QTY	DESCRIPTION	REMARKS	UNIT PRICE	TOTAL
1	1.00	LOCATABLE MINERALS / MINING CLAIMS- NEW, UNADJUD, ONE OR MORE AUTH NOS / NEW MINING CLAIM LOCATION FEE \$34 CASES: AMC428423/\$34.00		- n/a -	34.00
2	1.00	LOCATABLE MINERALS / MINING CLAIMS- NEW, UNADJUD, ONE OR MORE AUTH NOS / NEW MINING CLAIM PROCESSING FEE CASES: AMC428423/\$20.00		- n/a -	20.00
3	1.00	LOCATABLE MINERALS / MINING CLAIMS- NEW, UNADJUD, ONE OR MORE AUTH NOS / NEW MINING CLAIM MAINT FEE \$140 CASES: AMC428423/\$140.00		- n/a -	140.00
TOTAL:					\$194.00

PAYMENT INFORMATION			
1	AMOUNT:	194.00	POSTMARKED: N/A
	TYPE:	CHECK	RECEIVED: 06/26/2014
	CHECK NO:	21936573112	
	NAME:	LAVOIE, FRANK 542 HARSHAW RD PATAGONIA AZ 85624-6088 US	

REMARKS

This receipt was generated by the automated BLM Collections and Billing System and is a paper representation of a portion of the official electronic record contained therein.

ENTERED
F JUL 03 2014
 BY: Ram

6/30/14

NOTICE!!

These documents have been scanned!

Do not place un-scanned documents beneath this notice!

Do not remove this notice from this file!

GPO Jacket No. 560-102
Print Order 61540
Rise Business Services, LLC
Job=AZ15 5/10/2019



Box Number= AZ15034



Claim Begin-End: AMC428423-AMC428423

2 Correspondence



AZ15034-18

AMC426152-AMC428464

**NO
DOCUMENTS
FOUND**

NO DOCUMENTS FOUND
NO DOCUMENTS FOUND

NOTICE!!

These documents have been scanned!

Do not place un-scanned documents beneath this notice!

Do not remove this notice from this file!

GPO Jacket No. 560-102
Print Order 61540
Rise Business Services, LLC
Job=AZ15 5/10/2019



Box Number= AZ15034



Claim Begin-End: AMC428423-AMC428423

3 Transfers



AZ15034-18

AMC426152-AMC428464

**NO
DOCUMENTS
FOUND**

NO DOCUMENTS FOUND
NO DOCUMENTS FOUND

NOTICE!!

These documents have been scanned!

Do not place un-scanned documents beneath this notice!

Do not remove this notice from this file!

GPO Jacket No. 560-102
Print Order 61540
Rise Business Services, LLC
Job=AZ15 5/10/2019



Box Number= AZ15034



Claim Begin-End: AMC428423-AMC428423

4 Annual Filings



AZ15034-18

AMC426152-AMC428464

When Recorded Return Document to:

FRANK LAVOIE
542 HARSHAW ROAD
PATAGONIA AZ 85624

406090
422937
~~428423~~
430380
435500
437129
452225

Check here is this is a change of address.

Telephone: 520 255 6744

E-mail address: FRANKLAVOIE 2001
@HOTMAIL.COM


AFFIDAVIT OF PERFORMANCE OF ANNUAL WORK

1. State of Arizona, County of SANTA CRUZ ss:

2. I (Name) FRANK LAVOIE

3. Reside at (Address) 542 HARSHAW ROAD

City PATAGONIA County SANTA CRUZ



State AZ zip 85624 being duly sworn, depose and say that I am a citizen of the United States, more than eighteen years of age, and that all of the facts set forth in this affidavit, subject to the provisions and penalties of 18 U.S.C. 1001 pertaining to the filing of false, fictitious, or fraudulent statements with the United States, are true and correct according to the best of my knowledge, information and belief.

4. Owner's name and address (If not shown in Items 1-3 above). (SAME)

5. That I am personally acquainted with the mining claim(s). The work and improvements were made by and at the expense of the owner(s) of said claim(s). Said contiguous group of claims, listed on this document, are situated in the

PATAGONIA (optional) Mining District; SANTA CRUZ County, Arizona.

Line No.	AMC NUMBER	CLAIM/SITE NAME	COUNTY RECORDER DATA (If available)	TWP	RNG	SEC
1	406090	AMETHYST ROSE	2010-09511	24S	16E	5
2	422937	AWESOME	2013-01317	24S	16E	9
3	428423	BUTTERFLY	2014-01987	24S	16E	3,10
4	430380	RENDEZVOUS	2015-00646	24S	16E	3,10
5	435500	SCEPTERVILLE	2016-02838	24S	16E	3,10
6	437129	AESTHETIC ARTISAN SPECIMEN	2016-00878	24S	16E	9,10

RECEIVED
 BLM-AZ STATE OFFICE
 PHOENIX, ARIZONA
 2018 SEP - 4 P 3:00
 BLM
 Date
 Stamp

7	452225	BARBARA'S MARMALADE AGATE	2018-05316			
8						
9						
10						

6. That between the dates starting at 12 o'clock noon on September 1, 20 17 and ending at 12 o'clock noon on September 1, 20 18 at least \$ 7500.00 dollars worth of work and improvements were done and performed upon said claim(s) or upon one or more of a contiguous group of claims for the benefit of all, wholly or partly outside of a contiguous group of claims for the benefit of all, not including the location work.

7. That the following persons were employed to perform the work and improvements described herein: _____

SELF, WIFE, AND INDIVIDUALS PREVIOUSLY RECORDED IN SEPARATE FILING.

8. That the work and improvements performed were: ACCESS, SITE PREPARATION, EXCAVATIONS,

MINING CAMP SUPPORT (CER 3715), WATER SUPPLIES SECURED


9. Dated: 30th AUG 18 Signature: Frank Javore

SUBSCRIBED AND SWORN TO before me, a Notary Public, this 30th day of Aug 20 18

By: _____

Notary Public Phillip Sullivan

My Commission Expires 3/25/19



Bureau of Land Management
 Arizona State Office
www.blm.gov/az

No. of Claims: _____ x \$10 = _____
 Check No.: _____ Init. _____
 Receipt No.: 4256464
 For BLM Use Only

Form: MCF108
 Revised July 2014
 Page 2 of 2

**United States Department of the Interior
Bureau of Land Management
DIV OF LANDS, MINRLS & ENERGY
ONE N CENTRAL AVE
PHOENIX, AZ 85004 -4427
Phone: 602-417-9200**

Receipt

No: 4256464

Transaction #: 4372015	
Date of Transaction: 09/05/2018	
CUSTOMER:	
FRANK LAVOIE 542 HARSHAW RD PATAGONIA, AZ 85624-6088 US	

LINE #	QTY	DESCRIPTION	REMARKS	UNIT PRICE	TOTAL
1	1.00	LOCATABLE MINERALS / MINING CLAIMS- NOT NEW-UNADJUD, ONE AUTH NO. ONLY / MINING CLAIM MONEY RECEIVED CASES: AMC406090/\$70.00	POL 2018/7	- n/a -	70.00
TOTAL:					\$70.00

PAYMENT INFORMATION			
1	AMOUNT:	70.00	POSTMARKED: N/A
	TYPE:	CHECK	RECEIVED: 09/04/2018
	CHECK NO:	24881432782	
	NAME:	LAVOIE, FRANK 542 HARSHAW RD PATAGONIA AZ 85624-6088 US	

REMARKS

This receipt was generated by the automated BLM Collections and Billing System and is a paper representation of a portion of the official electronic record contained therein.

Frank Lavoie
542 HARSHAW RD.
PATAGONIA AZ 85624

CERTIFIED MAIL




7016 3010 0001 0656 7054

PHOENIX
AZ 852
AUG 30
PM 9



1000



85004

U.S. POSTAGE PAID
FCM LETTER
PATAGONIA, AZ
85624
AUG 30, 18
AMOUNT

\$6.70

R2304W120339-02

BLM AZ STATE OFFICE

2018 SEP -4 P 3:05

PHOENIX, ARIZONA

Dept. of Interior / BLM
AZ. St. office
ONE NORTH CENTRAL AVE.
SUITE 800

PHOENIX, AZ 85004 - 4427

85004\$4427 C041



When Recorded Return Document No.:

FRANK LAVOIE
542 HARSHAW RD.
PATAGONIA AZ 85624

406090
422937
428423
430380
435500
437129

Check here if this is a change of address.

Telephone: 520-255-6744

E-mail address: FRANKLAVOIE2001
@HOTMAIL.COM

AFFIDAVIT OF PERFORMANCE OF ANNUAL WORK

1. State of Arizona, County of SANTA CRUZ ss:

2. I (Name) FRANK LAVOIE

3. Reside at (Address) 542 HARSHAW ROAD

City PATAGONIA County SANTA CRUZ

BLM
Date
Stamp
RECEIVED
BLM AZ STATE OFFICE
2018 JAN -4 P 12:37
PHOENIX, ARIZONA

State AZ Zip 85624 being duly sworn, depose and say that I am a citizen of the United States, more than eighteen years of age, and that all of the facts set forth in this affidavit, subject to the provisions and penalties of 18 U.S.C. 1001 pertaining to the filing of false, fictitious, or fraudulent statements with the United States, are true and correct according to the best of my knowledge, information and belief.

4. Owner's name and address (if not shown in Items 1-3 above). (SAME) &

5. That I am personally acquainted with the mining claim(s). The work and improvements were made by and at the expense of the owner(s) of said claim(s). Said contiguous group of claims, listed on this document, are situated in the

PATAGONIA (optional) Mining District; SANTA CRUZ County, Arizona.

Line No.	AMC NUMBER	CLAIM/SITE NAME	COUNTY RECORDER DATA (If available)	TWP	RNG	SEC
1	406090	AMETAYST ROSE	2010-09511	24S	16E	5
2	422937	AWESOME	2013-01317	24S	16E	9
3	428423	BUTTERFLY	2014-01987	24S	16E	3,10
4	430380	RENDEZVOUS	2015-00646	24S	16E	3,10
5	435500	SCEPTERVILLE	2016-02838	24S	16E	3,10
6	437129	AESTHETIC ARTISAN	2016-00878	24S	16E	9,10

SPECIMEN

Form: MCF108
Revised July 2014
Page 1 of 2

ENTERED
JAN 11 2018
BY: RAM

RECEIVED
BLM AT STATE OFFICE

2018 JAN -4 P 12: 36
BLM
Date
Stamp
PHOENIX, ARIZONA

7						
8						
9						
10						

6. That between the dates starting at 12 o'clock noon on September 1, 2016 and ending at 12 o'clock noon on September 1, 2017 at least \$ 7500. dollars worth of work and improvements were done and performed upon said claim(s) or upon one or more of a contiguous group of claims for the benefit of all, wholly or partly outside of a contiguous group of claims for the benefit of all, not including the location work.

7. That the following persons were employed to perform the work and improvements described herein: _____

T. GRAMENTO; S+B. YEAGER; JOHN ADAMS; B.+Y. BUISSE; OTHERS

8. That the work and improvements performed were: ACCESS EROSION CONTROL UPGRADED; MINE + TUNNEL EXCAVATION SITES SURVEYS. SECURITY SERVICES @ WORKSITES. EXCAVATION, EXTRACTION, PRODUCTION, MARKETING. OCCUPANCY SUPPORT.


9. Dated: 29th Dec 2017 Signature: Frank Lavoie

SUBSCRIBED AND SWORN TO before me, a Notary Public, this 29th day of DEC. 2017

By: FRANK LAVOIE

Notary Public Isabel Van Nest

My Commission Expires Jan 1, 2018

 ISABEL VAN NEST
Notary Public - Arizona
Santa Cruz County
My Comm. Expires Jan 1, 2018

Bureau of Land Management
Arizona State Office
www.blm.gov/az

No. of Claims: _____ x \$10 = _____
Check No.: _____ Init. _____
Receipt No.: 406034
For BLM Use Only

FRANK LAVOIE
542 HARSHAW Rd.
PATAGONIA AZ 85624




7016 3010 0001 0656 6095



Barn Swallow

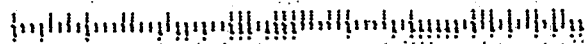
U.S.D.I. / BLM
ARIZONA STATE OFFICE
1 NORTH CENTRAL AVE. SUITE 800
PHOENIX, AZ 85004



1013

85004

8500485004



U.S. POSTAGE
PAID
DEC 29 17
AMOUNT

\$6.10

12304W120514-04

BIRMINGHAM OFFICE

2018 JAN -4 P 12:36

PHOENIX, ARIZONA

MX
702

PLACE STICKER AT TOP OF ENVELOPE TO THE RIGHT
OF THE RETURN ADDRESS, FOLD AT DOTTED LINE
CERTIFIED MAIL

THIS ENVELOPE IS RECYCLABLE AND MADE WITH 50% POST CONSUMER WASTE

© USPS 2016

United States Department of the Interior
Bureau of Land Management
 DIV OF LANDS, MINRLS & ENERGY
 ONE N CENTRAL AVE
 PHOENIX, AZ 85004 -4427
 Phone: 602-417-9200

Receipt

No: 4060634

Transaction #: 4172258	
Date of Transaction: 01/05/2018	
CUSTOMER:	
FRANK LAVOIE 542 HARSHAW RD PATAGONIA, AZ 85624-6088 US	

LINE #	QTY	DESCRIPTION	REMARKS	UNIT PRICE	TOTAL
1	1.00	LOCATABLE MINERALS / MINING CLAIMS- NOT NEW-UNADJUD, ONE AUTH NO. ONLY / MINING CLAIM MONEY RECEIVED CASES: AMC406090/\$60.00	POL 2017/6	- n/a -	60.00
TOTAL:					\$60.00

PAYMENT INFORMATION			
1	AMOUNT:	60.00	POSTMARKED: N/A
	TYPE:	CHECK	RECEIVED: 01/04/2018
	CHECK NO:	24524324763	
	NAME:	LAVOIE, FRANK 542 HARSHAW RD PATAGONIA AZ 85624-6088 US	

REMARKS

This receipt was generated by the automated BLM Collections and Billing System and is a paper representation of a portion of the official electronic record contained therein.

UNITED STATES
DEPARTMENT OF THE INTERIOR
BUREAU OF LAND MANAGEMENT
MAINTENANCE FEE WAIVER CERTIFICATION

153

AMC 406090
422937
428432
430380
FORM APPROVED 435500
OMB NO. 1004-0114 437129
Expires: January 31, 2020

SEE INSTRUCTIONS ON PAGE 2

- This small miner waiver is filed for the assessment year beginning on September 1, 2016 and ending on September 1, 2017
- The undersigned and all related parties owned ten or fewer mining claims, mill, or tunnel sites located and maintained on Federal lands in the United States of America on September 1, 2017
- The undersigned have performed the assessment work required by law for each mining claim listed prior to filing this waiver and understand that by filing this form, the undersigned must file an affidavit of assessment work with the Bureau of Land Management (BLM) by the December 30th following the filing of this waiver
- The undersigned understand that if the assessment work obligation has not yet come due under 30 U.S.C. 28 (for those claims in their first assessment year only), a notice of intent to hold reciting this condition must be recorded by the December 30th following the filing of this waiver
- The undersigned understand that mill and tunnel sites may also be listed on this waiver and be waived from payment of the maintenance fee, and that a notice of intent to hold for these sites is required to be filed with the BLM by the December 30th following the filing of this waiver
- The undersigned understand and acknowledge that pursuant to 43 U.S.C. 1212 and 18 U.S.C. 1001, the filing or recording of a false, fictitious, or fraudulent document with the BLM may result in a fine of up to \$250,000, a prison term not to exceed five years, or both
- The mining claims, mill or tunnel sites for which this waiver from payment of the maintenance fees is requested are:

CLAIM OR SITE NAME	BLM RECORDATION SERIAL NUMBER
1. AMETHYST ROSE	AMC 406090
2. AWESOME	AMC 422937
3. BUTTERFLY	AMC 428423
4. RENDEZVOUS	AMC 430380
5. SCEPTERVILLE	AMC 435500
6. AESTHETIC ARTISAN	AMC 437129
7.	
8.	
9.	
10.	

The owner(s) (claimants) of the above mining claims and sites are

FRANK LAVOIE (Owner's Name - Please Print)	<i>Frank Lavoie</i> (Owner's Signature)
542 HARSHAW ROAD (Owner's Mailing Address)	PATAGONIA AZ 86524 (City) (State) (Zip Code)
_____ (Owner's Name - Please Print)	_____ (Owner's Signature)
_____ (Owner's Mailing Address)	_____ (City) (State) (Zip Code)
_____ (Owner's Name - Please Print)	_____ (Owner's Signature)
_____ (Owner's Mailing Address)	_____ (City) (State) (Zip Code)
_____ (Owner's Name - Please Print)	_____ (Owner's Signature)
_____ (Owner's Mailing Address)	_____ (City) (State) (Zip Code)

RECEIVED
 BLM ARIZONA STATE OFFICE
 2017 DEC 12 A 1:23
 PHOENIX, ARIZONA

(Continued on page 2)

CURED WAIVER DTD
8/15/2017, 247
REMOVED 12/13/2017, PR

(Owner's Name - Please Print)	(Owner's Signature)		
(Owner's Mailing Address)	(City)	(State)	(Zip Code)
(Owner's Name - Please Print)	(Owner's Signature)		
(Owner's Mailing Address)	(City)	(State)	(Zip Code)
(Owner's Name - Please Print)	(Owner's Signature)		
(Owner's Mailing Address)	(City)	(State)	(Zip Code)
(Owner's Name - Please Print)	(Owner's Signature)		
(Owner's Mailing Address)	(City)	(State)	(Zip Code)

18 U.S.C. 1001 and 43 U.S.C. 1212 make it a crime for any person knowingly and willfully to make to any department or agency of the United States any false, fictitious or fraudulent statements or representations as to any matter within its jurisdiction.

INSTRUCTIONS

1. This certification is made under the provisions of 43 U.S.C. § 1744 and 30 U.S.C. § 228-285, and the regulations thereunder (43 CFR Part 3830).
2. The claimant(s) must fill in the dates in paragraph 1 for the beginning and ending of the assessment year for which this waiver is sought.
3. The claimant(s) must fill in the date in paragraph 2 for the beginning of the assessment year for which this waiver is sought.
4. All claim and site names and BLM serial numbers must be listed for the mining claims, mill sites, and tunnel sites for which the waiver is sought.
5. All owners of the mining claims, mill sites, and tunnel sites and their addresses must be given.
6. This waiver form must be signed by all the claimants or their designated agent in original form. If an agent is designated, a notarized designation of agent signed by all of the claimants with proper address given, must be submitted with this waiver.
7. This form must be filed no later than September 1st for the upcoming assessment year in the BLM State Office where the mining claims or sites are recorded, or the waiver cannot be granted by the BLM. (Example: To obtain a waiver for the assessment year 2012, which begins on September 1, 2011, you must qualify for and file for a waiver no later than September 1, 2011, in the proper BLM State Office.)
8. For all mining claims which require assessment work, you must record an affidavit of labor on or before the December 30th immediately following the filing of this waiver. For all other mining claims or sites waived, you must record a notice of intent to hold on or before the December 30th immediately following the filing of this waiver.
9. Mill and tunnel sites may also be listed on this waiver and be waived from payment of the maintenance fee. A notice of intent to hold for these sites is required to be filed by the December 30th following the filing of this waiver.

Frank Javoric
DEC. 4 2017

RECEIVED
 BLM STATE OFFICE
 PHOENIX, ARIZONA
 2017 DEC 12 A 1:23
 FOR OFFICIAL USE ONLY


FRANK LAVOIE
542 Harshaw Rd
Patagonia, AZ 85624

RECEIVED
BLM AZ STATE OFFICE

2017 DEC 12 A 1:23

PHOENIX, ARIZONA

CERTIFIED MAIL




7016 3010 0001 0656 7078

USDI / BLM AZ. St. off.
1 North Central Ave
Suite 800

Phoenix AZ 85004

8500484427 0041



1013



85004

U.S. POSTAGE
DEC 07, 17
AMOUNT

\$6.10

R2304W120514-03



THIS ENVELOPE IS RECYCLABLE AND MADE WITH 30% POST CONSUMER CONTENT 

© USPS 2016

UNITED STATES
DEPARTMENT OF THE INTERIOR
BUREAU OF LAND MANAGEMENT
MAINTENANCE FEE WAIVER CERTIFICATION

153

AMC 406090
422937
428432
FORM APPROVED 430380
OMB NO. 1004-0114 435500
Expires: August 31, 2013 437129

SEE INSTRUCTIONS ON PAGE 2

1. This small miner waiver is filed for the assessment year beginning on September 1, ~~2016~~²⁰¹⁷ and ending on September 1, ~~2017~~²⁰¹⁸.
2. The undersigned and all related parties owned ten or fewer mining claims, mill, or tunnel sites located and maintained on Federal lands in the United States of America on September 1, ~~2017~~²⁰¹⁷.
3. The undersigned have performed the assessment work required by law for each mining claim listed prior to filing this waiver and understand that by filing this form, the undersigned must file an affidavit of assessment work with the Bureau of Land Management (BLM) by the December 30th following the filing of this waiver.
4. The undersigned understand that if the assessment work obligation has not yet come due under 30 U.S.C. 28 (for those claims in their first assessment year only), a notice of intent to hold reciting this condition must be recorded by the December 30th following the filing of this waiver.
5. The undersigned understand that mill and tunnel sites may also be listed on this waiver and be waived from payment of the maintenance fee, and that a notice of intent to hold for these sites is required to be filed with the BLM by the December 30th following the filing of this waiver.
6. The undersigned understand and acknowledge that pursuant to 43 U.S.C. 11212 and 18 U.S.C. 11001, the filing or recording of a false, fictitious, or fraudulent document with the BLM may result in a fine of up to \$250,000, a prison term not to exceed five years, or both.
7. The mining claims, mill or tunnel sites for which this waiver from payment of the maintenance fees is requested are:

CLAIM OR SITE NAME	BLM RECORDATION SERIAL NUMBER
1. AMETHYST ROSE	✓ AMC 406090
2. AWESOME	AMC 422937
3. BUTTERFLY	AMC 428423
4. RENDEZVOUS	AMC 430380 -
5. SCEPTERVILLE	AMC 435500
6. AESTHETIC ARTISAN	AMC 437129
7.	
8.	
9.	
10.	

The owner(s) (claimants) of the above mining claims and sites are:

FRANK LAVOIE
(Owner's Name - Please Print)

542 HARSHAW ROAD
(Owner's Mailing Address)

Frank Lavoie
(Owner's Signature)

PATAGONIA AZ 85624
(City) (State) (Zip Code)

RECEIVED
2017 AUG 15 P 3:30
PHOENIX, ARIZONA

(Owner's Name - Please Print)

(Owner's Mailing Address)

(Owner's Signature)

(City) (State) (Zip Code)

(Owner's Name - Please Print)

(Owner's Mailing Address)

(Owner's Signature)

(City) (State) (Zip Code)

(Owner's Name - Please Print)

(Owner's Mailing Address)

(Owner's Signature)

(City) (State) (Zip Code)

(Continued on page 2)

ENTERED
AUG 31 2017
BY: *[Signature]*


NWU

Lavoie
542 Harshaw Rd
Patagonia, AZ 85624

RECEIVED
BLM AZ STATE OFFICE

2017 AUG 15 P 3:15

CERTIFIED MAIL

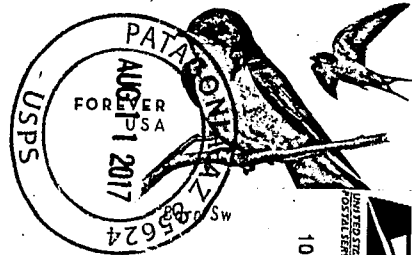


7015 1520 0000 4881 3195

USDI/BLM Az. state office
1 North Central Ave
Suite 800

Phoenix, AZ 85004

8500484427 C041



1013

85004



U.S. POSTAGE
PAID
PATAGONIA, AZ
85624
AUG 11 17
AMOUNT
\$6.10
R2304W120539-0

PLACE STICKER AT TOP OF ENVELOPE TO THE RIGHT
OF THE RETURN ADDRESS. FOLD AT DOTTED LINE



THIS ENVELOPE IS RECYCLABLE AND MADE WITH 30% POST CONSUMER CONTENT 

© USPS 2016

(Owner's Name - Please Print)

(Owner's Signature)

(Owner's Mailing Address) □

(City) □ (State) □ (Zip Code)

(Owner's Name - Please Print)

(Owner's Signature)

(Owner's Mailing Address) □

(City) □ (State) □ (Zip Code)

(Owner's Name - Please Print)

(Owner's Signature)

(Owner's Mailing Address) □

(City) □ (State) □ (Zip Code)

(Owner's Name - Please Print)

(Owner's Signature)

(Owner's Mailing Address) □

(City) □ (State) □ (Zip Code)

18 U.S.C. 1001 and 43 U.S.C. 1212 make it a crime for any person knowingly and willfully to make to any department or agency of the United States any false, fictitious or fraudulent statements or representations as to any matter within its jurisdiction.

INSTRUCTIONS

1. This certification is made under the provisions of 43 U.S.C. § 1744 and 30 U.S.C. §28-28k and the regulations thereunder (43 CFR Part 3830).
2. The claimant(s) must fill in the dates in paragraph 1 for the beginning and ending of the assessment year for which this waiver is sought.
3. The claimant(s) must fill in the date in paragraph 2 for the beginning of the assessment year for which this waiver is sought.
4. All claim and site names and BLM serial numbers must be listed for the mining claims, mill sites, and tunnel sites for which the waiver is sought.
5. All owners of the mining claims, mill sites, and tunnel sites and their addresses must be given.
6. This waiver form must be signed by all the claimants or their designated agent, in original form. If an agent is designated, a notarized designation of agent, signed by all of the claimants with proper address given, must be submitted with this waiver.
7. This form must be filed no later than September 1st for the upcoming assessment year in the BLM State Office where the mining claims or sites are recorded, or the waiver cannot be granted by the BLM. (Example: To obtain a waiver for the assessment year 2012, which begins on September 1, 2011, you must qualify for and file for a waiver no later than September 1, 2011, in the proper BLM State Office.)
8. For all mining claims which require assessment work, you must record an affidavit of labor on or before the December 30th immediately following the filing of this waiver. For all other mining claims or sites waived, you must record a notice of intent to hold on or before the December 30th immediately following the filing of this waiver.
9. Mill and tunnel sites may also be listed on this waiver and be waived from payment of the maintenance fee. A notice of intent to hold for these sites is required to be filed by the December 30th following the filing of this waiver.

FOR OFFICIAL USE ONLY

RECEIVED
BLM STATE OFFICE
2011 AUG 15 P 3:16
PHOENIX, ARIZONA

UNITED STATES
DEPARTMENT OF THE INTERIOR
BUREAU OF LAND MANAGEMENT
MAINTENANCE FEE WAIVER CERTIFICATION

513 *[Signature]*

406090 430380
422937 435500
428423 437129
FORM APPROVED
OMB NO. 1004-0114
Expires: October 31, 2016

SEE INSTRUCTIONS ON PAGE 2

- This small miner waiver is filed for the assessment year beginning on September 1, 2016 and ending on September 1, 2017.
- The undersigned and all related parties owned ten or fewer mining claims, mill, or tunnel sites located and maintained on Federal lands in the United States of America on September 1, 2016.
- The undersigned have performed the assessment work required by law for each mining claim listed prior to filing this waiver and understand that by filing this form, the undersigned must file an affidavit of assessment work with the Bureau of Land Management (BLM) by the December 30th following the filing of this waiver.
- The undersigned understand that if the assessment work obligation has not yet come due under 30 U.S.C. 28 (for those claims in their first assessment year only), a notice of intent to hold reciting this condition must be recorded by the December 30th following the filing of this waiver.
- The undersigned understand that mill and tunnel sites may also be listed on this waiver and be waived from payment of the maintenance fee, and that a notice of intent to hold for these sites is required to be filed with the BLM by the December 30th following the filing of this waiver.
- The undersigned understand and acknowledge that pursuant to 43 U.S.C. 1212 and 18 U.S.C. 1001, the filing or recording of a false, fictitious, or fraudulent document with the BLM may result in a fine of up to \$250,000, a prison term not to exceed five years, or both.
- The mining claims, mill or tunnel sites for which this waiver from payment of the maintenance fees is requested are:

CLAIM OR SITE NAME	BLM RECORDATION SERIAL NUMBER
1. AMETHYST ROSE	406090 ✓
2. AWESOME	422937
3. BUTTERFLY	428423
4. RENDEZVOUS	430380
5. SCEPTERVILLE	435500
6. AESTHETIC ARTISAN SPECIMEN	437129
7.	
8.	
9.	
10.	

RECEIVED
BLM AZ STATE OFFICE
2016 AUG 29 A 8:37
PHOENIX, ARIZONA
85624

The owner(s) (claimants) of the above mining claims and sites are:

FRANK LAVOIE
(Owner's Name - Please Print)

542 HARSHAW ROAD
(Owner's Mailing Address)

Frank Lavoie
(Owner's Signature)

PATAGONIA AZ 85624
(City) (State) (Zip Code)

(Owner's Name - Please Print) (Owner's Signature)

(Owner's Mailing Address) (City) (State) (Zip Code)

(Owner's Name - Please Print) (Owner's Signature)

(Owner's Mailing Address) (City) (State) (Zip Code)

(Owner's Name - Please Print) (Owner's Signature)

(Owner's Mailing Address) (City) (State) (Zip Code)

(Continued on page 2)

ENTERED
483
SEP 09 2016
BY: *[Signature]*

[Signature]

(Owner's Name - Please Print)

(Owner's Signature)

(Owner's Mailing Address)

(City) (State) (Zip Code)

RECEIVED
BLM AZ STATE OFFICE

(Owner's Name - Please Print)

(Owner's Signature)

2016 AUG 29 A 8:37

(Owner's Mailing Address)

(City) (State) (Zip Code)

PHOENIX, ARIZONA

(Owner's Name - Please Print)

(Owner's Signature)

(Owner's Mailing Address)

(City) (State) (Zip Code)

(Owner's Name - Please Print)

(Owner's Signature)

(Owner's Mailing Address)

(City) (State) (Zip Code)

18 U.S.C. 1001 and 43 U.S.C. 1212 make it a crime for any person knowingly and willfully to make to any department or agency of the United States any false, fictitious or fraudulent statements or representations as to any matter within its jurisdiction.

INSTRUCTIONS

1. This certification is made under the provisions of 43 U.S.C. § 1744 and 30 U.S.C. §28-28k and the regulations thereunder (43 CFR Part 3830).
2. The claimant(s) must fill in the dates in paragraph 1 for the beginning and ending of the assessment year for which this waiver is sought.
3. The claimant(s) must fill in the date in paragraph 2 for the beginning of the assessment year for which this waiver is sought.
4. All claim and site names and BLM serial numbers must be listed for the mining claims, mill sites, and tunnel sites for which the waiver is sought.
5. All owners of the mining claims, mill sites, and tunnel sites and their addresses must be given.
6. This waiver form must be signed by all the claimants or their designated agent, in original form. If an agent is designated, a notarized designation of agent, signed by all of the claimants with proper address given, must be submitted with this waiver.
7. This form must be filed no later than September 1st for the upcoming assessment year in the BLM State Office where the mining claims or sites are recorded, or the waiver cannot be granted by the BLM. (Example: To obtain a waiver for the assessment year 2012, which begins on September 1, 2011, you must qualify for and file for a waiver no later than September 1, 2011, in the proper BLM State Office.)
8. For all mining claims which require assessment work, you must record an affidavit of labor on or before the December 30th immediately following the filing of this waiver. For all other mining claims or sites waived, you must record a notice of intent to hold on or before the December 30th immediately following the filing of this waiver.
9. Mill and tunnel sites may also be listed on this waiver and be waived from payment of the maintenance fee. A notice of intent to hold for these sites is required to be filed by the December 30th following the filing of this waiver.

Aug 24, 2016
ENCLOSED M.O. \$60.
W/ AFF of ANNUAL WORK
ALSO SUBMITTED

FOR OFFICIAL USE ONLY

When Recorded Return Docun to:

FRANK LAVOIE
542 HARSHAW Rd
PATAGONIA AZ 85624

406090
422937
428423
430380
435500
437129

Check here is this is a change of address.

Telephone: 520 255 6744

E-mail address: FRANKLAVOIE 2001
@HOTMAIL.COM

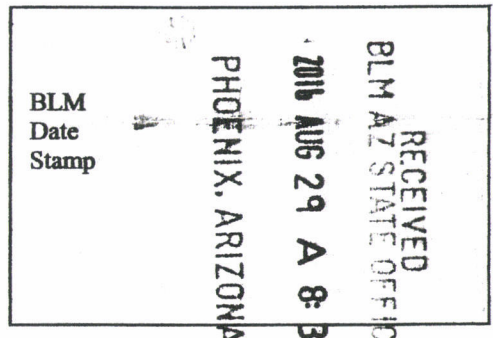
AFFIDAVIT OF PERFORMANCE OF ANNUAL WORK

1. State of Arizona, County of SANTA CRUZ ss:

2. I (Name) FRANK LAVOIE

3. Reside at (Address) 342 HARSHAW ROAD

City PATAGONIA County SANTA CRUZ



State AZ Zip 85624 being duly sworn, depose and say that I am a citizen of the United States, more than eighteen years of age, and that all of the facts set forth in this affidavit, subject to the provisions and penalties of 18 U.S.C. 1001 pertaining to the filing of false, fictitious, or fraudulent statements with the United States, are true and correct according to the best of my knowledge, information and belief.

4. Owner's name and address (If not shown in Items 1-3 above). -SAME-

5. That I am personally acquainted with the mining claim(s). The work and improvements were made by and at the expense of the owner(s) of said claim(s). Said contiguous group of claims, listed on this document, are situated in the

PATAGONIA (optional) Mining District; SANTA CRUZ County, Arizona.

Line No.	AMC NUMBER	CLAIM/SITE NAME	COUNTY RECORDER DATA (If available)	TWP	RNG	SEC
1	406090	AMETHYST ROSE	2010 - 09511	24S	16E	5
2	422937	AWESOME	2013 - 01317	24S	16E	9
3	428423	BUTTERFLY	2014 - 01987	24S	16E	3
4	430380	RENDEZVOUS	2015 - 00646	24S	16E	10
5	435500	SCEPTERVILLE	2016 - 02838	24S	16E	10
6	437129	AESTHETIC ARTISAN SPECIMEN	2016 - 00878	24S	16E	10

RECEIVED
 BLM AZ STATE OFFICE
 2016 AUG 29 A 8:37
 PHOENIX, ARIZONA
 BLM
 Date
 Stamp

7						
8						
9						
10						

6. That between the dates starting at 12 o'clock noon on September 1, 20 15 and ending at 12 o'clock noon on September 1, 20 16 at least \$ 1200.00 dollars worth of work and improvements were done and performed upon said claim(s) or upon one or more of a contiguous group of claims for the benefit of all, wholly or partly outside of a contiguous group of claims for the benefit of all, not including the location work.

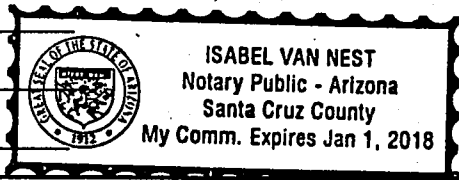
7. That the following persons were employed to perform the work and improvements described herein: _____

8. That the work and improvements performed were: ACCESS MAINTAINED + UP GRADED; EROSION PREVENTION MEASURES; INSTALLATION of POTABLE WATER SYSTEM; PERSONEL, TOOL + EQUIPMENT SECURITY; EXCAVATION + TUNNEL SAFETY

9. Dated: 25 AUG 16 Signature: Frank Lavoie

SUBSCRIBED AND SWORN TO before me, a Notary Public, this 25th day of August 20 16

By: FRANK LAVOIE
 Notary Public Isabel Van Nest
 My Commission Expires Jan 1, 2018



Bureau of Land Management
 Arizona State Office
www.blm.gov/az

No. of Claims: 6 x \$10 = \$60.00
 Check No.: M.D. Init. [Signature]
 Receipt No.: 3640683
 For BLM Use Only

United States Department of the Interior
Bureau of Land Management
 DIV OF LANDS, MINRLS & ENERGY
 ONE N CENTRAL AVE
 PHOENIX, AZ 85004 -4427
 Phone: 602-417-9200

Receipt

No: 3646683


Transaction #: 3750667	
Date of Transaction: 08/30/2016	
CUSTOMER:	
FRANK LAVOIE 542 HARSHAW RD PATAGONIA, AZ 85624-6088 US	

LINE #	QTY	DESCRIPTION	REMARKS	UNIT PRICE	TOTAL
1	1.00	LOCATABLE MINERALS / MINING CLAIMS-NOT NEW-UNADJUD, ONE AUTH NO. ONLY / MINING CLAIM MONEY RECEIVED CASES: AMC406090/\$60.00	WAIVER 2017 - 6 / POL 2016 - 6	- n/a -	60.00
TOTAL:					\$60.00

PAYMENT INFORMATION					
1	AMOUNT:	60.00	POSTMARKED:	08/25/2016	
	TYPE:	CHECK	RECEIVED:	08/29/2016	
	CHECK NO:	23448521204			
	NAME:	LAVOIE, FRANK 542 HARSHAW RD PATAGONIA AZ 85624-6088 US			

REMARKS

This receipt was generated by the automated BLM Collections and Billing System and is a paper representation of a portion of the official electronic record contained therein.

ENTERED
 SEP - 1 2016
 BY: 

FRANK LAVOIE
542 HARSHAW RD
PATAGONIA AZ 85624

CERTIFIED MAIL



7015 0640 0003 6763 8864



1000



85004

U.S. POSTAGE
PAID
PATAGONIA, AZ
85624
AUG 25, 16
AMOUNT

\$6.47

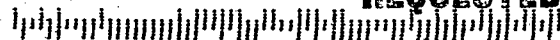
R2304W120514-03

RECEIVED
BLM STATE OFFICE
2016 AUG 29 A 8:30
PHOENIX, ARIZONA

U.S.D.I. / B.L.M.
ARIZONA STATE OFFICE
1 NORTH CENTRAL AVENUE SUITE 800
PHOENIX AZ 85004

FIRST CLASS

85004-442700



**RETURN RECEIPT
REQUESTED**

UNITED STATES
DEPARTMENT OF THE INTERIOR
BUREAU OF LAND MANAGEMENT
MAINTENANCE FEE WAIVER CERTIFICATION

1401
ADA

406090
422937
428423
FORM APPROVED
OMB NO. 1004-0114
Expires: October 31, 2016
430380

SEE INSTRUCTIONS ON PAGE 2

- This small miner waiver is filed for the assessment year beginning on September 1, 2015 and ending on September 1, 2016.
- The undersigned and all related parties owned ten or fewer mining claims, mill, or tunnel sites located and maintained on Federal lands in the United States of America on September 1, 2015.
- The undersigned have performed the assessment work required by law for each mining claim listed prior to filing this waiver and understand that by filing this form, the undersigned must file an affidavit of assessment work with the Bureau of Land Management (BLM) by the December 30th following the filing of this waiver.
- The undersigned understand that if the assessment work obligation has not yet come due under 30 U.S.C. 28 (for those claims in their first assessment year only), a notice of intent to hold reciting this condition must be recorded by the December 30th following the filing of this waiver.
- The undersigned understand that mill and tunnel sites may also be listed on this waiver and be waived from payment of the maintenance fee, and that a notice of intent to hold for these sites is required to be filed with the BLM by the December 30th following the filing of this waiver.
- The undersigned understand and acknowledge that pursuant to 43 U.S.C. 1212 and 18 U.S.C. 1001, the filing or recording of a false, fictitious, or fraudulent document with the BLM may result in a fine of up to \$250,000, a prison term not to exceed five years, or both.
- The mining claims, mill or tunnel sites for which this waiver from payment of the maintenance fees is requested are:

CLAIM OR SITE NAME	BLM RECORDATION SERIAL NUMBER
1. AMETHYST ROSE	AMC 406090 ✓
2. AWESOME	AMC 422937
3. BUTTERFLY	AMC 428423
4. RENDEZVOUS	AMC 430380
5.	
6.	
7.	
8.	
9.	
10.	

BLM RECEIVED OFFICE
 PHOENIX, ARIZONA
 2015 AUG 20 P 3:18
 18 AUG '15

The owner(s) (claimants) of the above mining claims and sites are:

FRANK LAVOIE
(Owner's Name - Please Print)
542 HARSHAW RD
(Owner's Mailing Address)

Frank Lavoie
(Owner's Signature)
PATAGONIA AZ 85624
(City) (State) (Zip Code)

(Owner's Name - Please Print)
(Owner's Mailing Address)

(Owner's Signature)
(City) (State) (Zip Code)

(Owner's Name - Please Print)
(Owner's Mailing Address)

(Owner's Signature)
(City) (State) (Zip Code)

(Owner's Name - Please Print)
(Owner's Mailing Address)

(Owner's Signature)
(City) (State) (Zip Code)

(Continued on page 2)

SEP 08 2015
BY: km

NW ✓
9/18/2015
km

FRANK LAVOIE
542 HARSHAW RD
PATAGONIA AZ 85624

406090
422937
428423
430380

Check here if this is a change of address.

Telephone: 520 255 6744

E-mail address: FRANKLAVOIE2001
@HOTMAIL.COM

AFFIDAVIT OF PERFORMANCE OF ANNUAL WORK

1. State of Arizona, County of SANTA CRUZ ss:

2. I (Name) FRANK LAVOIE

3. Reside at (Address) 542 HARSHAW RD

City PATAGONIA County SANTA CRUZ

RECEIVED
BLM ARIZONA STATE OFFICE
2015 AUG 20 P 3:17
PHOENIX, ARIZONA
BLM
Date
Stamp

State AZ Zip 85624 being duly sworn, depose and say that I am a citizen of the United States, more than eighteen years of age, and that all of the facts set forth in this affidavit, subject to the provisions and penalties of 18 U.S.C. 1001 pertaining to the filing of false, fictitious, or fraudulent statements with the United States, are true and correct according to the best of my knowledge, information and belief.

4. Owner's name and address (if not shown in Items 1-3 above) _____

5. That I am personally acquainted with the mining claim(s). The work and improvements were made by and at the expense of the owner(s) of said claim(s). Said contiguous group of claims, listed on this document, are situated in the

PATAGONIA (optional) Mining District; SANTA CRUZ County, Arizona.

Line No.	AMC NUMBER	CLAIM/SITE NAME	COUNTY RECORDER DATA (If available)	TWP	RNG	SEC
1	406090	AMETHYST ROSE	2010-09511	24 S	16 E	9
2	422937	AWESOME	2013-01317	24 S	16 E	8
3	428423	BUTTERFLY	2014-01987	24 S	16 E	10
4	430380	RENDEZVOUS	2015-00646	24 S	16 E	10
5						
6						

Frank Lavoie 18 AUG '15

Form: MCF108
Revised July 2014
Page 1 of 2

INTERNAL
AUG 18 2015
BY: Rp

BLM
Date
Stamp

PHOENIX, ARIZONA

2015 AUG 20 P 3:17

RECEIVED
BLM AZ STATE OFFICE

7						
8						
9						
10						

6. That between the dates starting at 12 o'clock noon on September 1, 20 14 and ending at 12 o'clock noon on September 1, 20 15 at least \$ 1500.00 dollars worth of work and improvements were done and performed upon said claim(s) or upon one or more of a contiguous group of claims for the benefit of all, wholly or partly outside of a contiguous group of claims for the benefit of all, not including the location work.

7. That the following persons were employed to perform the work and improvements described herein: _____

8. That the work and improvements performed were: ROAD + TRAIL MAINTAINANCE, EROSION PREVENTION, TOOL EQUIPMENT MINERALS + PERSONEL SECURITY + SAFETY WATER SUPPLY DEVELOPED, EXCAVATION + TUNNEL DEVELOPMENT, MILL SITES.


9. Dated: 18 AUG 15 Signature: Frank Lavoie

SUBSCRIBED AND SWORN TO before me, a Notary Public, this 18 day of August 20 15

By: FRANK LAVOIE

Notary Public: Isabel Van Nest

My Commission Expires Jan 1, 2018



Bureau of Land Management
Arizona State Office
www.blm.gov/az

No. of Claims: 4 x \$10 = \$40.00
 Check No.: M.D. Init. AA
 Receipt No.: 3373039
 For BLM Use Only

Form: MCF108
Revised July 2014
Page 2 of 2

This form is available from the Arizona Geological Survey and may be reproduced.

United States Department of the Interior
Bureau of Land Management
 LANDS/RECREATION & PLANNING
 ONE N CENTRAL AVE
 PHOENIX, AZ 85004 -2203
 Phone: 602-417-9200

Receipt

No: 3373039


Transaction #: 3471242	
Date of Transaction: 08/21/2015	
CUSTOMER:	
FRANK LAVOIE 542 HARSHAW RD PATAGONIA, AZ 85624-6088 US	

LINE #	QTY	DESCRIPTION	REMARKS	UNIT PRICE	TOTAL
1	1.00	LOCATABLE MINERALS / MINING CLAIMS-NOT NEW-UNADJUD, ONE AUTH NO. ONLY / MINING CLAIM MONEY RECEIVED CASES: AMC406090/\$40.00	MAINT FEE WAIVER (4) 2016 / POL (4) 2015	- n/a -	40.00
TOTAL:					\$40.00

PAYMENT INFORMATION					
1	AMOUNT:	40.00	POSTMARKED:	08/18/2015	
	TYPE:	CHECK	RECEIVED:	08/20/2015	
	CHECK NO:	22658972062			
	NAME:	LAVOIE, FRANK 542 HARSHAW RD PATAGONIA AZ 85624-6088 US			

REMARKS

This receipt was generated by the automated BLM Collections and Billing System and is a paper representation of a portion of the official electronic record contained therein.

BY: 

8/21/2015


LAVOIE
542 HARSHAW Rd
PATAGONIA AZ 85624

RECEIVED
BLM AZ STATE OFFICE

2015 AUG 20 P 3:01

PHOENIX, ARIZONA

CERTIFIED MAIL®



7015 0640 0000 0181 3176



1000



85004

U.S. POSTAGE
PAID
PATAGONIA, AZ
85624
AUG 18, 15
AMOUNT
\$6.74
R2304W120514-03

USDI/BLM
BUREAU of LAND MANAGEMENT
ARIZONA STATE OFFICE
1 NORTH CENTRAL AVE SUITE 800
PHOENIX AZ 85004

85004\$4427



428423

422937

Authorized Date 10/07/2014

Instructions to Accounts AZ BLM REFUND \$10 TO FRANK LAVOIE FOR OVERPAYMENT OF
2014 POL PROCESSING FEES ON AMC406090. RECEIPT #3122508. RE.

Login ID 4105

Entry Date 10/07/2014

Total Amount \$10.00

406090

UNITED STATES
DEPARTMENT OF THE INTERIOR
BUREAU OF LAND MANAGEMENT

MAINTENANCE FEE WAIVER CERTIFICATION

DA

428423

422937

FORM APPROVED
OMB NO. 1004-0114

Expires: August 31, 2013

406090

SEE INSTRUCTIONS ON PAGE 2

1. This small miner waiver is filed for the assessment year beginning on September 1, 2014 and ending on September 1, 2015.
2. The undersigned and all related parties owned ten or fewer mining claims, mill, or tunnel sites located and maintained on Federal lands in the United States of America on September 1, 2014.
3. The undersigned have performed the assessment work required by law for each mining claim listed prior to filing this waiver and understand that by filing this form, the undersigned must file an affidavit of assessment work with the Bureau of Land Management (BLM) by the December 30th following the filing of this waiver.
4. The undersigned understand that if the assessment work obligation has not yet come due under 30 U.S.C. 28 (for those claims in their first assessment year only), a notice of intent to hold reciting this condition must be recorded by the December 30th following the filing of this waiver.
5. The undersigned understand that mill and tunnel sites may also be listed on this waiver and be waived from payment of the maintenance fee, and that a notice of intent to hold for these sites is required to be filed with the BLM by the December 30th following the filing of this waiver.
6. The undersigned understand and acknowledge that pursuant to 43 U.S.C. 1212 and 18 U.S.C. 1001, the filing or recording of a false, fictitious, or fraudulent document with the BLM may result in a fine of up to \$250,000, a prison term not to exceed five years, or both.
7. The mining claims, mill or tunnel sites for which this waiver from payment of the maintenance fees is requested are:

CLAIM OR SITE NAME	BLM RECORDATION SERIAL NUMBER
1. Amethyst Rose	✓ AMC 406090
2. Awesome	AMC 422937
3. Butterfly	AMC 428423
4.	
5.	
6.	
7.	
8.	
9.	
10.	

The owner(s) (claimants) of the above mining claims and sites are:

26 AUG 2014

Frank Lavoie

(Owner's Name - Please Print)

Frank Lavoie

(Owner's Signature)

542 Harshaw Road

(Owner's Mailing Address)

Patagonia

(City)

AZ

(State)

85624

(Zip Code)

(Owner's Name - Please Print)

(Owner's Signature)

(Owner's Mailing Address)

(City)

(State)

(Zip Code)

(Owner's Name - Please Print)

(Owner's Signature)

(Owner's Mailing Address)

(City)

(State)

(Zip Code)

(Owner's Name - Please Print)

(Owner's Signature)

(Owner's Mailing Address)

(City)

(State)

(Zip Code)

(Continued on page 2)

2014 SEP - 3 P 1:31
RECEIVED
BLM ARIZONA STATE OFFICE
PHOENIX, ARIZONA

RE 10/7/14

NW
RE 9-22-14

ENTERED
SEP 18 2014
BY: *RS*

\$10 refund authorized
for overpayment of
2014 POL processing
fee

When Recorded Return Document to:

406090
422937
428423

Check here if this is a change of address.

Telephone: _____

E-mail address: _____

22 AUG 26 2014

AFFIDAVIT OF PERFORMANCE OF ANNUAL WORK

1. State of Arizona, County of SANTA CRUZ ss:

2. I (Name) FRANK LAVOIE

3. Reside at (Address) 542 HARSHAW RD

City PATAGONIA County SANTA CRUZ

RECEIVED
BLM AZ STATE OFFICE
2014 SEP - 3 P 1:31
PHOENIX, ARIZONA
TIMELY FILED
BLM Date Stamp

State AZ Zip 85624 being duly sworn, depose and say that I am a citizen of the United States, more than eighteen years of age, and that all of the facts set forth in this affidavit, subject to the provisions and penalties of 18 U.S.C. 1001 pertaining to the filing of false, fictitious, or fraudulent statements with the United States, are true and correct according to the best of my knowledge, information and belief.

4. Owner's name and address (If not shown in Items 1-3 above). _____

5. That I am personally acquainted with the mining claim(s). The work and improvements were made by and at the expense of the owner(s) of said claim(s). Said contiguous group of claims, listed on this document, are situated in the

PATAGONIA (optional) Mining District; SANTA CRUZ County, Arizona.

Line No.	AMC NUMBER	CLAIM/SITE NAME	COUNTY RECORDER DATA (If available)	TWP	RNG	SEC
1	406090	AMETHYST ROSE	2010-09511	24	16E	9
2	422937	AWESOME	2013-01317	24	16E	8
3	428423	BUTTERFLY	2014-01987	24	16E	10
4						
5						
6						

RECEIVED
BLM AZ STATE OFFICE
2014 SEP -3 P 1:31
PHOENIX, ARIZONA
BLM
Date
Stamp

26 AUG 26 2014

7						
8						
9						
10						

6. That between the dates starting at 12 o'clock noon on September 1, 20 13 and ending at 12 o'clock noon on September 1, 20 14 at least \$ 3000.00 dollars worth of work and improvements were done and performed upon said claim(s) or upon one or more of a contiguous group of claims for the benefit of all, wholly or partly outside of a contiguous group of claims for the benefit of all, not including the location work.

7. That the following persons were employed to perform the work and improvements described herein: _____

8. That the work and improvements performed were: ROAD + TRAIL MAINTAINANCE; EROSION PREVENTION; TOOL, EQUIPMENT, MINERALS + PERSONEL SECURITY + SAFETY; WATER SUPPLY; EXCAVATION + TUNNEL PREPARATIONS; MILLSITES.


9. Dated: 26 AUG 14 Signature: Frank Lavoie

SUBSCRIBED AND SWORN TO before me, a Notary Public, this 26 day of August 20 14

By: FRANKY LAVOIE

Notary Public Isabel Van Nest

My Commission Expires Jan 1, 2018



Bureau of Land Management
Arizona State Office
www.az.blm.gov

No. of Claims: 3 x \$10 = \$30.00
 Check No.: M.O. Init. ALL
 Receipt No.: 3122508
 For BLM Use Only

LAVOIE
542 HARSHAW Rd
PATAGONIA AZ 85624

PHOENIX
AZ 85004
2014 SEP 14
PM 5:11
7012 3460 0003 6815 4249 914

RECEIVED
BLM UNITED STATES POSTAL SERVICE

U.S. POSTAGE
PAID
PATAGONIA, AZ
85624
AUG 26, 14
AMOUNT

\$6.70
00067042-04

RETURN RECEIPT
REQUESTED

USDI / BLM 2014 SEP -3 P 831
ARIZONA STATE OFFICE
1 NORTH CENTRAL AVE PHOENIX, ARIZONA
PHOENIX AZ 85004

85004442700



PLACE STICKER AT TOP OF ENVELOPE TO THE RIGHT
OF THE RETURN ADDRESS, FOLD AT DOTTED LINE
CERTIFIED MAIL™




LAVOIE
542 HARSHAW Rd
PATAGONIA AZ 85624



7012 3460 0003 6036 213 914

PHOENIX
AZ 85004
SEP 14
PM 3:11



U.S. POSTAGE
PAID
PATAGONIA, AZ
85624
AUG 26, 14
AMOUNT


\$6.70
00067042-04

RECEIVED
BEM
UNITED STATES
POSTAL SERVICE

RETURN RECEIPT
REQUESTED

USDI / BLM 2014 SEP⁰⁰⁰-3 P 311
ARIZONA STATE OFFICE
1 NORTH CENTRAL AVE PHOENIX, ARIZONA
PHOENIX AZ 85004

85004442700



United States Department of the Interior
Bureau of Land Management
 LANDS/RECREATION & PLANNING
 ONE N CENTRAL AVE
 PHOENIX, AZ 85004 -2203
 Phone: 602-417-9200

Receipt

No: 3122508

Transaction #: 3214377	
Date of Transaction: 09/04/2014	
CUSTOMER:	
FRANK LAVOIE 542 HARSHAW RD PATAGONIA, AZ 85624-6088 US	

LINE #	QTY	DESCRIPTION	REMARKS	UNIT PRICE	TOTAL
1	1.00	LOCATABLE MINERALS / MINING CLAIMS-NOT NEW-UNADJUD, ONE AUTH NO. ONLY / MINING CLAIM MONEY RECEIVED CASES: AMC406090/\$40.00	MAINT FEE WAIVER (3) 2015 / POL (3) 2014	- n/a -	40.00
TOTAL:					\$40.00

PAYMENT INFORMATION			
1	AMOUNT:	40.00	POSTMARKED: 08/26/2014
	TYPE:	CHECK	RECEIVED: 09/03/2014
	CHECK NO:	22210432435	
	NAME:	LAVOIE, FRANK 542 HARSHAW RD PATAGONIA AZ 85624-6088 US	

REMARKS

This receipt was generated by the automated BLM Collections and Billing System and is a paper representation of a portion of the official electronic record contained therein.

\$10 refund authorized for overpayment of 2014 POL processing fees.

*R2
10/2/14*

9/4/14

NOTICE!!

These documents have been scanned!

Do not place un-scanned documents beneath this notice!

Do not remove this notice from this file!

GPO Jacket No. 560-102
Print Order 61540
Rise Business Services, LLC
Job=AZ15 5/10/2019



Box Number= AZ15034



Claim Begin-End: AMC428423-AMC428423

5 Miscellaneous



AZ15034-18

AMC426152-AMC428464

**NO
DOCUMENTS
FOUND**

NO DOCUMENTS FOUND
NO DOCUMENTS FOUND

NOTICE!!

These documents have been scanned!

Do not place un-scanned documents beneath this notice!

Do not remove this notice from this file!

GPO Jacket No. 560-102
Print Order 61540
Rise Business Services, LLC
Job=AZ15 5/10/2019



Box Number= AZ15034



Claim Begin-End: AMC428423-AMC428423

6 Location Notices-Amendments and Supporting Documents



AZ15034-18

AMC426152-AMC428464

MINING CLAIM STATUS REPORT

Data Entered: 07/03/14 RAM

MTP Checked By: 07/03/14 RAM
GEO Checked By: 07/03/14 RAM

LEAD SERIAL NUMBER: AMC 428423 thru AMC _____

NUMBER OF CLAIMS & TYPE:

1 LODE
____ PLACER
____ ASSOCIATION PLACER
____ MILL SITE
____ TUNNEL SITE

CHARGES:

Location Fee @ \$34 = \$ 34.00
Processing Fee @ \$20 = \$ 20.00
Maintenance Fee @ \$140 = \$ 140.00
Add'l Maint Fee for Assoc Placer = \$ _____
SUBTOTAL \$ 194.00
Other Fees \$ _____
Other Fees \$ _____
TOTAL \$ 194.00

TOTAL ACREAGE: N/A Per Claim
(Placer Only)

NUMBER OF LOCATORS: N/A

DOCUMENTS RECEIVED VIA: Over-the-Counter [] Mail [] **TIMELY FILED:** Yes [] No []

LEGAL DESCRIPTION: T 24S R 16E SEC 10, 3
T _____ R _____ SEC _____
T _____ R _____ SEC _____
T _____ R _____ SEC _____
T _____ R _____ SEC _____

BLM [] FOREST SERVICE [] _____ SUBJ TO PL 359: Yes [] No []
WILDERNESS AREA [] _____

SPLIT ESTATE: N/A [] SX [] PX [] OTHER [] _____
SRHA [] Was proper Notice filed if located on SHRA Land? Yes [] No []

RECONVEYED MINERALS ON BLM LAND REQUIRE OPENING ORDER FROM 1944 TO 1993:
Open to Entry On _____ N/A []

COMMENTS/STATUS: VOID [] PARTIALLY VOID [] PVT MINERALS [] WITHDRAWN LANDS []
OTHER [] _____

[] Claimant acknowledges that portions of the following claim(s) site(s) may be void or voidable.

Printed Name of Claimant _____ Signature of Claimant _____

*****FINAL ADJUDICATION*****

DATE 8/6/14 INITIALS AT

AMC 428423



LOCATION NOTICE FOR LODE MINING CLAIM

NOTICE IS HEREBY GIVEN that the BUTTERFLY
_____ lode mining claim has been located
by FRANK LAVOIE whose current mailing
address is 542 HARSHAW RD
PATAGONIA AZ 85624

BLM
Date RECEIVED
Stamp BLM AZ STATE OFFICE
2014 JUN 26 P 3:01
PHOENIX, ARIZONA

The general course of this claim is NORTH 136° EAST and it is situated in SANTA CRUZ
County, Arizona. This claim is 1500 feet in length and 600 feet in width. This claim runs
from the location monument on which this location notice is posted approximately 500 feet in a
316° direction to the NORTH end line and 1000 feet in a 136° direction to the
SOUTH end line. This claim is marked by six monuments, one at each corner and one at the center of each
end line of the claim.

The location monument on which this notice is posted is situated within Section 10, Township 24
S, Range 16 E, Gila Salt River Base and Meridian, Arizona and this claim encompasses portions
of the following quarter section (s), section (s), Township (s) and Range (s) NW 1/4 NE 1/4
SEC. 10

Gila Salt River Base and Meridian, Arizona.

The locality of this claim with reference to some natural object or permanent monument and additional information
(if any) concerning its locality are as follows: NE 1 TO SE 2 BOUND ABUTS PATENT CLAIM

SILVER JACK # 2021. NW 4 TO NE 1 BOUND ABUTS PATENT CLAIMS

BELMONT GENERAL # 23 AND LEAD KING # 2034. MODIFIES LOCATION
2011-05709 8/15/11

DATED AND POSTED on the ground this 1ST day of APRIL, 2014

LOCATOR (s) Frank Lavoie

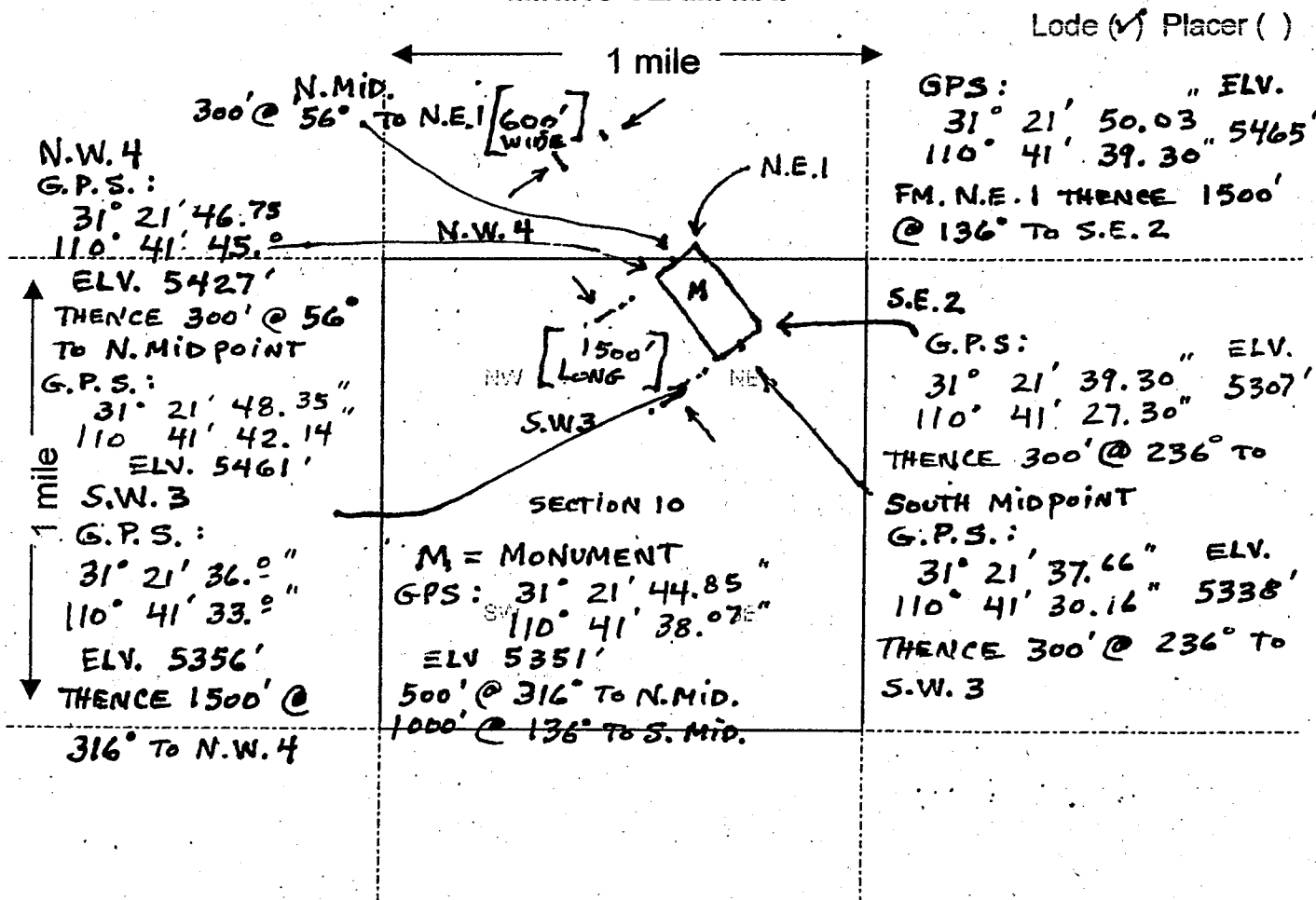
AMC428423

RECEIVED
BLM AZ STATE OFFICE

2014 JUN 26 P 3:01

PHOENIX, ARIZONA

**BUTTERFLY
MINING CLAIM MAP**



- The above map depicts the BUTTERFLY mining claim, which is located in Section (s) 10, Township 24 S, Range 16 E, Gila and Salt River Base and Meridian, SANTA CRUZ County, Arizona.
- The type of corner and location monuments used are as follows: STONE CAIRNS AND TIMBER POST
- The bearings and distances in degrees and feet between claim corners are as depicted on the map.

Frank Lavoie

Form MCF100a
Revised July 2005

Input Parameters for Geographic Report with Land

System Id = CR

Admin State = AZ

Geo State = AZ

Casetype Begins With

Case Disp Txt = AUTHORIZED, CANCELLED, EXPIRED, PENDING, REJECTED, RELINQUISHED, WITHDRAWN

Mer Twp Rng =

Section =

Mtrs = 14 0240S 0160E 003, 14 0240S 0160E 010, 14 0240S 0160E 999

Commodity =

Commodity Txt =

Pending Org =

Pend Org Decode =

Total Rows Returned: 0

FRANK LAVOIE
542 HARSHAW RD
PATAGONIA AZ 85624



7013 2630 0002 3014 8741



1000



85004

U.S. POSTAGE
PAID
PATAGONIA, AZ
85624
JUN 25, 14
AMOUNT

\$6.49

00033492-04

RETURN RECEIPT
REQUESTED

U.S.D.I. / B.L.M.
ARIZONA STATE OFFICE
1 NORTH CENTRAL AVE SUITE 800
PHOENIX AZ 85004

RECEIVED
U.S. MAIL OFFICE
2014 JUN 26 P 3:01
PHOENIX, ARIZONA

8500484427



PLACE STICKER AT TOP OF ENVELOPE TO THE RIGHT
OF THE RETURN ADDRESS, FOLD AT DOTTED LINE

CERTIFIED MAIL™